

GROWTH CENTRE

Aylesford

LAND USE BY-LAW

Map 1

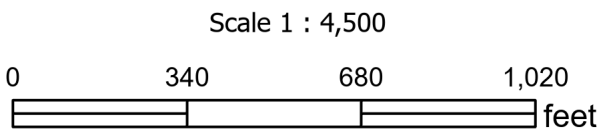
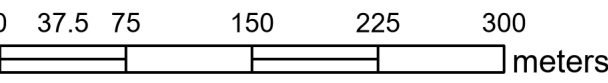
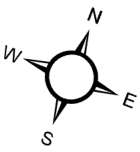
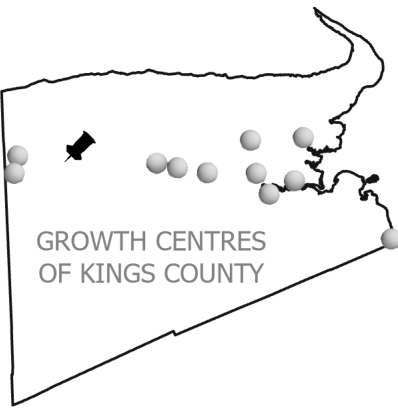
- R1 - Residential One Unit
- R2 - Residential One and Two Units
- R3 - Residential Mixed Density
- R4 - Residential Multi-Unit
- R5 - Comprehensive Neighbourhood Development
- C1 - General Commercial
- C2 - Central Business
- C3 - Mixed Commercial Residential
- M1 - Light Industrial Commercial
- M2 - Heavy Industrial
- M3 - Rural Industrial
- I1 - Institutional
- A1 - Agricultural
- A2 - Rural Mixed Use
- P1 - Commercial Recreation
- O1 - Environmental Constraints Zone

- Property Parcel
- Growth Centre
- Town, First Nations or Federal Land
- Development Agreement
- Environmentally Sensitive Area (ESA) Overlay
- Wellfield Overlay
- Waterbody
- Watercourse
- Road
- Non-public R.O.W.
- Collector Road
- Public Trail (Former Rail Bed)
- Heritage Property

APPROVED ON: March 5, 2020

AMENDED TO: November 19, 2025

MAP UPDATED: November 19, 2025



Lands covered by watercourses/waterbodies shall be subject to the requirements of the Environmental Constraints (O1) Zone.

This map is a graphical representation of property boundaries and Municipal boundaries. It is not a survey and is not intended for use with calculating exact dimensions or area.

Sources: Nova Scotia Property Records Database and Topographic Database; NS Geomatics Centre; all other data originates with the Municipality of the County of Kings.



Municipality
of the
County of Kings